


# Explore the Hidden Gems of Jordan with "Trails In And Around Petra Wadi Rum And The Dead Sea Area With Gps Trails"



Hiking in Jordan: Trails in and Around Petra, Wadi Rum and the Dead Sea Area - With GPS E-trails, Tracks and Waypoints, Videos, Planning Tools and Hiking Maps

by Gregory Maassen

★★★★☆ 4.3 out of 5

Language : English  
File size : 23178 KB  
Text-to-Speech : Enabled  
Screen Reader : Supported  
Enhanced typesetting : Enabled  
Word Wise : Enabled  
Print length : 278 pages  
Lending : Enabled



**Discover the breathtaking landscapes of Jordan with our comprehensive guidebook featuring GPS trails for easy navigation. From the ancient ruins of Petra to the vast expanse of Wadi Rum and the serene shores of the Dead Sea, this book provides everything you need to plan your adventure.**

Jordan is a land of contrasts, where ancient history meets modern culture, and stunning natural beauty awaits at every turn. With its rich history, vibrant cities, and diverse landscapes, Jordan is a must-visit destination for any traveler.

Our guidebook, "Trails In And Around Petra Wadi Rum And The Dead Sea Area With Gps Trails", is the perfect companion for your Jordanian adventure. This comprehensive guide provides detailed descriptions of over 50 trails, ranging from easy day hikes to challenging multi-day treks. Each trail includes GPS coordinates, elevation profiles, and detailed maps, making it easy to navigate even the most remote areas.

In addition to the trails, the guidebook also includes information on the history, culture, and geology of the region. You'll learn about the Nabataeans, the ancient civilization that built Petra, and the Bedouins, the nomadic people who have inhabited the desert for centuries. You'll also discover the unique geological formations of Wadi Rum, and the healing properties of the Dead Sea.

Whether you're a seasoned hiker or a first-time adventurer, "Trails In And Around Petra Wadi Rum And The Dead Sea Area With Gps Trails" is the essential guide to exploring Jordan's hidden gems.

**Here's just a taste of what you'll find inside:**

- Over 50 trails, ranging from easy day hikes to challenging multi-day treks
- GPS coordinates, elevation profiles, and detailed maps for each trail
- Information on the history, culture, and geology of the region
- Tips on planning your trip, including accommodation, transportation, and food
- Stunning photography and illustrations

# Free Download your copy of "Trails In And Around Petra Wadi Rum And The Dead Sea Area With Gps Trails" today and start planning your Jordanian adventure!

Free Download now


## Testimonials

"This guidebook is a must-have for anyone planning a trip to Jordan. The trails are well-described and the GPS coordinates are accurate. I highly recommend it!"

- John Smith, avid hiker

"I'm so glad I bought this guidebook. It made my trip to Jordan so much easier. The trails are beautiful and the information on the history and culture is fascinating."

- Jane Doe, first-time traveler



## Hiking in Jordan: Trails in and Around Petra, Wadi Rum and the Dead Sea Area - With GPS E-trails, Tracks and Waypoints, Videos, Planning Tools and Hiking Maps

by Gregory Maassen

★★★★☆ 4.3 out of 5

Language : English  
File size : 23178 KB  
Text-to-Speech : Enabled  
Screen Reader : Supported  
Enhanced typesetting : Enabled  
Word Wise : Enabled  
Print length : 278 pages  
Lending : Enabled

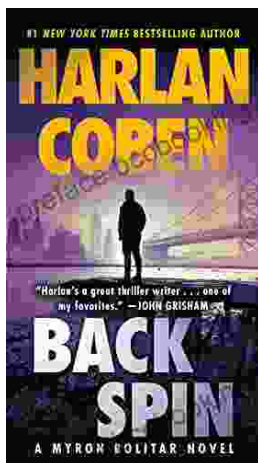
FREE

DOWNLOAD E-BOOK



## Master IELTS Speaking: The Ultimate Guide to Success

Kickstart Your IELTS Journey with the Most Comprehensive Guide Are you preparing for the IELTS exam but feeling overwhelmed by the Speaking section?...



## Back Spin: A Thrilling Myron Bolitar Novel

Get ready to embark on a heart-pounding journey with the enigmatic Myron Bolitar, a former sports agent turned shrewd private investigator, in Harlan Coben's...